

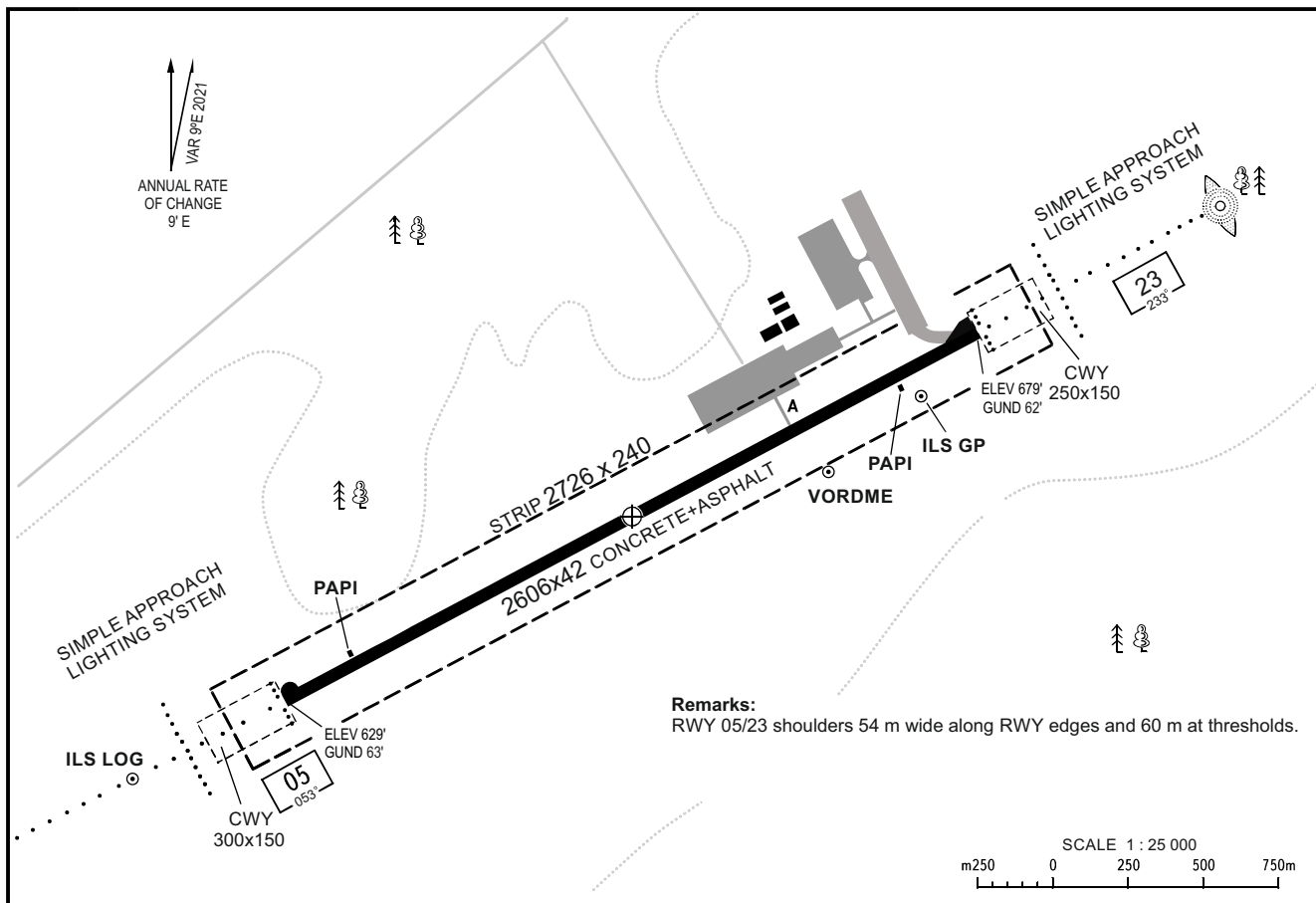
AERODROME
CHART - ICAO

ARP
N55°07'35"
E030°20'59"
ELEV 682
GUND 62

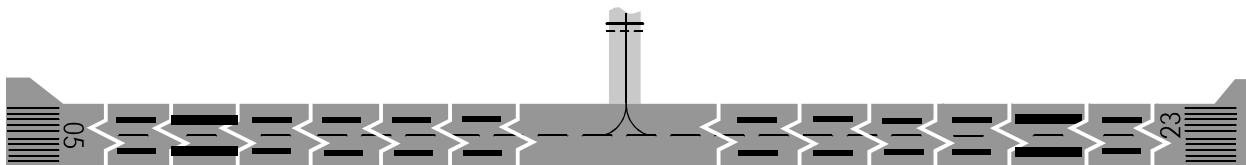
TOWER
(Combined task Aerodrome
and Approach Control Services) 120.400

VICIEBSK, BELARUS

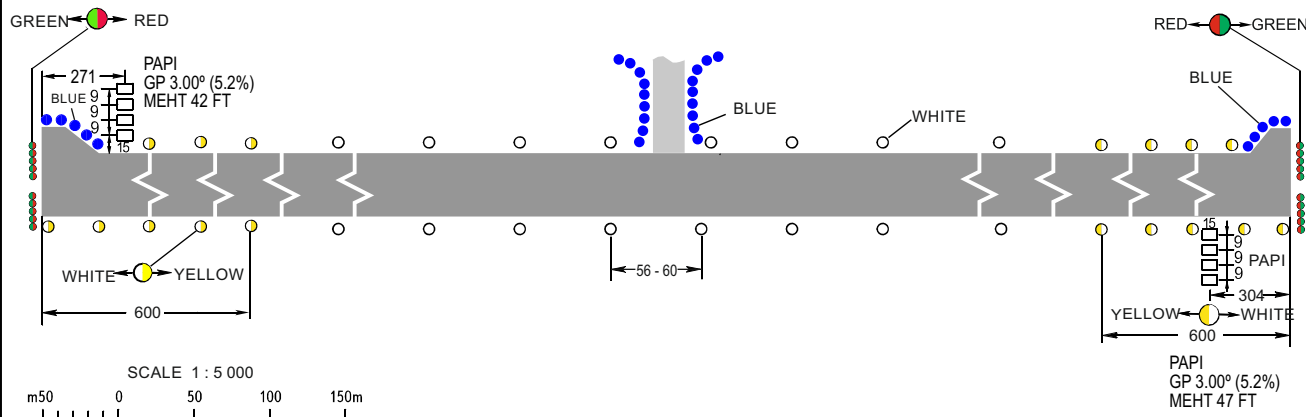
VICIEBSK



MARKING AIDS RWY 05/23 AND EXIT TWY



LIGHTING AIDS RWY 05/23 AND EXIT TWY



AERODROME LIGHTING	RWY	DIRECTION (TRUE)	THR	BEARING STRENGTH
SALS (LIL): RWY05/23 - 900 m. RWY(LIL): Edge-white last 600 m yellow. RWY THR LGTs (LIL): Green. RWY end LGTs (LIL): Red. RWY turn pat edge LGTs (LIL): Blue. TWY(LIL): Blue.	05	062°09'15"	N55°07'15.03" E030°19'53.77"	PCN 33/R/B/X/T
	23	242°11'02"	N55°07'54.37" E030°22'03.81"	

ELEVATIONS IN FEET
DIMENSIONS IN METRES
BEARINGS ARE MAGNETIC

CHANGE: Magnetic VAR, direction (true), THR RWY 23.

THIS PAGE INTENTIONALLY LEFT BLANK